

ROBERT LAGA
Chairman

ROSE TROMBETTA
Secretary

TOWN OF CARMEL
ENVIRONMENTAL CONSERVATION BOARD



60 McAlpin Avenue
Mahopac, New York 10541
Tel. (845) 628-1500 - Ext. 190
www.ci.carmel.ny.us

BOARD MEMBERS

Edward Barnett
Vincent Turano
Nicholas Fannin
John Starace

ENVIRONMENTAL CONSERVATION BOARD AGENDA

JANUARY 5, 2016 – 7:30 P.M.

SUBMISSION OF AN APPLICATION OR LETTER OF PERMISSION

<u>APPLICANT</u>	<u>ADDRESS</u>	<u>TAX MAP #</u>	<u>COMMENTS</u>
1. Retreat at Carmel HOA c/o First Service Residential	Blair Heights/ Langdon Grove	55.14-1-11.2	Install New Fence

ESCROW RETURN

2. Hoffman, Ronald	290 West Lake Blvd	64.16-1-21	Convert Existing Deck into Sunroom
--------------------	--------------------	------------	---------------------------------------

MISCELLANEOUS

3. Minutes – 10/20/16 & 11/17/16

ROBERT LAGA
Chairman

TOWN OF CARMEL
ENVIRONMENTAL CONSERVATION BOARD



ROSE TROMBETTA
Secretary

60 McAlpin Avenue
Mahopac, New York 10541
Tel. (845) 628-1500 - Ext. 190
www.ci.carmel.ny.us

BOARD MEMBERS

Edward Barnett
Vincent Turano
Nicholas Fannin
John Starace

APPLICATION FOR WETLAND PERMIT OR LETTER OF PERMISSION

Name of Applicant: RETREAT AT CARMEL HOME OWNERS ASSOC.
10 FIRST SERVICE RESIDENTIAL
Address of Applicant: 1699 17 DICKENSON PL. Email: Kevin.Kilkenny@FSRESIDENTIAL.COM
CARMEL NY 10512
Telephone# 345 518 3894 Name and Address of Owner if different from Applicant:
1099 WALLSTREET WEST SUITE 282 LYNDHURST NY 07071
Property Address: BLAIR HEIGHTS/LANGDON GROVE Tax Map # 55.14 -1-11.2
Agency Submitting Application if Applicable: HOME OWNER REP, MANAGING AGENT
Location of Wetland: BEHIND 89 BLAIR HEIGHTS, ADJACENT PARCEL 55.10-1-11,
Size of Work Section & Specific Location: 600' FENCE 1/-
Will Project Utilize State Owned Lands? If Yes, Specify: NO

Type and extent of work (feet of new channel, yards of material to be removed, draining, dredging, filling, etc). A brief description of the regulated activity (attach supporting details).

INSTALL NEW FENCE. WILL REPLACE PORTION OF EXISTING FENCE +
EXTEND. Includes 70ft within wetlands buffer, only 18 sq ft of disturbance.

Proposed Start Date: 12/1/16 Anticipated Completion Date: 12/31/16 Fee Paid \$ 225

CERTIFICATION

I hereby affirm under penalty of perjury that information provided on this form is true to the best of my knowledge and belief, false statements made herein are punishable as a Class A misdemeanor pursuant to Section 210.45 of the Penal Law. As a condition to the issuance of a permit, the applicant accepts full legal responsibility for all damage, direct or indirect, or whatever nature, and by whomever suffered, arising out of the project described here-in and agrees to indemnify and save harmless the Town of Carmel from suits, actions, damages and costs of every name and description resulting from the said project.

je [signature]
SIGNATURE

11/11/2016
DATE

Short Environmental Assessment Form

Part 1 - Project Information

Instructions for Completing

Part 1 - Project Information. The applicant or project sponsor is responsible for the completion of Part 1. Responses become part of the application for approval or funding, are subject to public review, and may be subject to further verification. Complete Part 1 based on information currently available. If additional research or investigation would be needed to fully respond to any item, please answer as thoroughly as possible based on current information.

Complete all items in Part 1. You may also provide any additional information which you believe will be needed by or useful to the lead agency; attach additional pages as necessary to supplement any item.

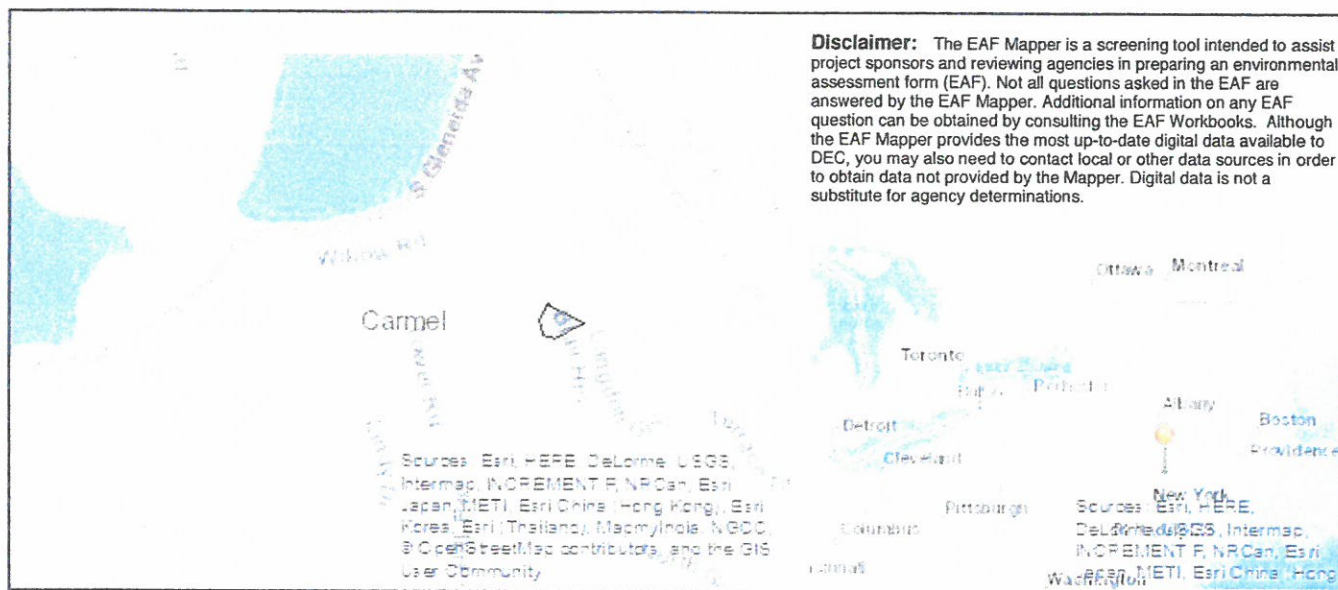
Part 1 - Project and Sponsor Information							
The Retreat at CARMEL Homeowners Association							
Name of Action or Project: SECURITY Fence Construction							
Project Location (describe, and attach a location map): Adjacent to Blair Heights Cul De Sac - the Retreat							
Brief Description of Proposed Action: Construction of Security Fence along property line with Arms Acres. Only 70ft of proposed fence is within wetlands buffer. Resulting in 18 sq ft of disturbance							
Name of Applicant or Sponsor: Retreat HOA		Telephone: 800 870 0010					
		E-Mail: KEVIN.kilkenny@FSResidential.com					
Address: 160 Chubb Ave Suite 104							
City/PO: Lyndhurst		State: NJ	Zip Code: 07071				
1. Does the proposed action only involve the legislative adoption of a plan, local law, ordinance, administrative rule, or regulation? If Yes, attach a narrative description of the intent of the proposed action and the environmental resources that may be affected in the municipality and proceed to Part 2. If no, continue to question 2.			<table border="1" style="width: 100%; text-align: center;"> <tr> <td>NO</td> <td>YES</td> </tr> <tr> <td><input checked="" type="checkbox"/></td> <td><input type="checkbox"/></td> </tr> </table>	NO	YES	<input checked="" type="checkbox"/>	<input type="checkbox"/>
NO	YES						
<input checked="" type="checkbox"/>	<input type="checkbox"/>						
2. Does the proposed action require a permit, approval or funding from any other governmental Agency? If Yes, list agency(s) name and permit or approval:			<table border="1" style="width: 100%; text-align: center;"> <tr> <td>NO</td> <td>YES</td> </tr> <tr> <td><input checked="" type="checkbox"/></td> <td><input type="checkbox"/></td> </tr> </table>	NO	YES	<input checked="" type="checkbox"/>	<input type="checkbox"/>
NO	YES						
<input checked="" type="checkbox"/>	<input type="checkbox"/>						
3.a. Total acreage of the site of the proposed action? _____ acres							
b. Total acreage to be physically disturbed? <u>18</u> acres <u>sq ft.</u>							
c. Total acreage (project site and any contiguous properties) owned or controlled by the applicant or project sponsor? _____ acres							
4. Check all land uses that occur on, adjoining and near the proposed action.							
<input type="checkbox"/> Urban <input type="checkbox"/> Rural (non-agriculture) <input type="checkbox"/> Industrial <input type="checkbox"/> Commercial <input checked="" type="checkbox"/> Residential (suburban) <input type="checkbox"/> Forest <input type="checkbox"/> Agriculture <input type="checkbox"/> Aquatic <input type="checkbox"/> Other (specify): _____ <input type="checkbox"/> Parkland							

5. Is the proposed action, a. A permitted use under the zoning regulations?	NO <input type="checkbox"/>	YES <input checked="" type="checkbox"/>	N/A <input type="checkbox"/>
b. Consistent with the adopted comprehensive plan?	<input type="checkbox"/>	<input type="checkbox"/>	<input checked="" type="checkbox"/>
6. Is the proposed action consistent with the predominant character of the existing built or natural landscape?	NO <input type="checkbox"/>	YES <input checked="" type="checkbox"/>	
7. Is the site of the proposed action located in, or does it adjoin, a state listed Critical Environmental Area? If Yes, identify: _____	NO <input checked="" type="checkbox"/>	YES <input type="checkbox"/>	
8. a. Will the proposed action result in a substantial increase in traffic above present levels?	NO <input checked="" type="checkbox"/>	YES <input type="checkbox"/>	
b. Are public transportation service(s) available at or near the site of the proposed action?	<input checked="" type="checkbox"/>	<input type="checkbox"/>	
c. Are any pedestrian accommodations or bicycle routes available on or near site of the proposed action?	<input checked="" type="checkbox"/>	<input type="checkbox"/>	
9. Does the proposed action meet or exceed the state energy code requirements? If the proposed action will exceed requirements, describe design features and technologies: _____	NO <input checked="" type="checkbox"/>	YES <input type="checkbox"/>	
10. Will the proposed action connect to an existing public/private water supply? If No, describe method for providing potable water: _____	NO <input checked="" type="checkbox"/>	YES <input type="checkbox"/>	
11. Will the proposed action connect to existing wastewater utilities? If No, describe method for providing wastewater treatment: _____	NO <input checked="" type="checkbox"/>	YES <input type="checkbox"/>	
12. a. Does the site contain a structure that is listed on either the State or National Register of Historic Places?	NO <input checked="" type="checkbox"/>	YES <input type="checkbox"/>	
b. Is the proposed action located in an archeological sensitive area?	<input type="checkbox"/>	<input checked="" type="checkbox"/>	
13. a. Does any portion of the site of the proposed action, or lands adjoining the proposed action, contain wetlands or other waterbodies regulated by a federal, state or local agency?	NO <input type="checkbox"/>	YES <input checked="" type="checkbox"/>	
b. Would the proposed action physically alter, or encroach into, any existing wetland or waterbody? If Yes, identify the wetland or waterbody and extent of alterations in square feet or acres: _____	<input checked="" type="checkbox"/>	<input type="checkbox"/>	
14. Identify the typical habitat types that occur on, or are likely to be found on the project site. Check all that apply: <input type="checkbox"/> Shoreline <input type="checkbox"/> Forest <input type="checkbox"/> Agricultural/grasslands <input type="checkbox"/> Early mid-successional <input type="checkbox"/> Wetland <input type="checkbox"/> Urban <input type="checkbox"/> Suburban			
15. Does the site of the proposed action contain any species of animal, or associated habitats, listed by the State or Federal government as threatened or endangered?	NO <input type="checkbox"/>	YES <input checked="" type="checkbox"/>	
16. Is the project site located in the 100 year flood plain?	NO <input checked="" type="checkbox"/>	YES <input type="checkbox"/>	
17. Will the proposed action create storm water discharge, either from point or non-point sources? If Yes, a. Will storm water discharges flow to adjacent properties? <input checked="" type="checkbox"/> NO <input type="checkbox"/> YES	NO <input checked="" type="checkbox"/>	YES <input type="checkbox"/>	
b. Will storm water discharges be directed to established conveyance systems (runoff and storm drains)? If Yes, briefly describe: _____ _____	<input checked="" type="checkbox"/> NO <input type="checkbox"/> YES		

18. Does the proposed action include construction or other activities that result in the impoundment of water or other liquids (e.g. retention pond, waste lagoon, dam)? If Yes, explain purpose and size: _____	NO	YES
_____	<input checked="" type="checkbox"/>	<input type="checkbox"/>
19. Has the site of the proposed action or an adjoining property been the location of an active or closed solid waste management facility? If Yes, describe: _____	NO	YES
_____	<input checked="" type="checkbox"/>	<input type="checkbox"/>
20. Has the site of the proposed action or an adjoining property been the subject of remediation (ongoing or completed) for hazardous waste? If Yes, describe: _____	NO	YES
_____	<input checked="" type="checkbox"/>	<input type="checkbox"/>
I AFFIRM THAT THE INFORMATION PROVIDED ABOVE IS TRUE AND ACCURATE TO THE BEST OF MY KNOWLEDGE		
Applicant/sponsor name: <u>Re Retreat at Carmel HOA</u> Date: <u>11/12/16</u>		
Signature: <u>[Signature]</u>		

EAF Mapper Summary Report

Sunday, October 23, 2016 9:15 PM

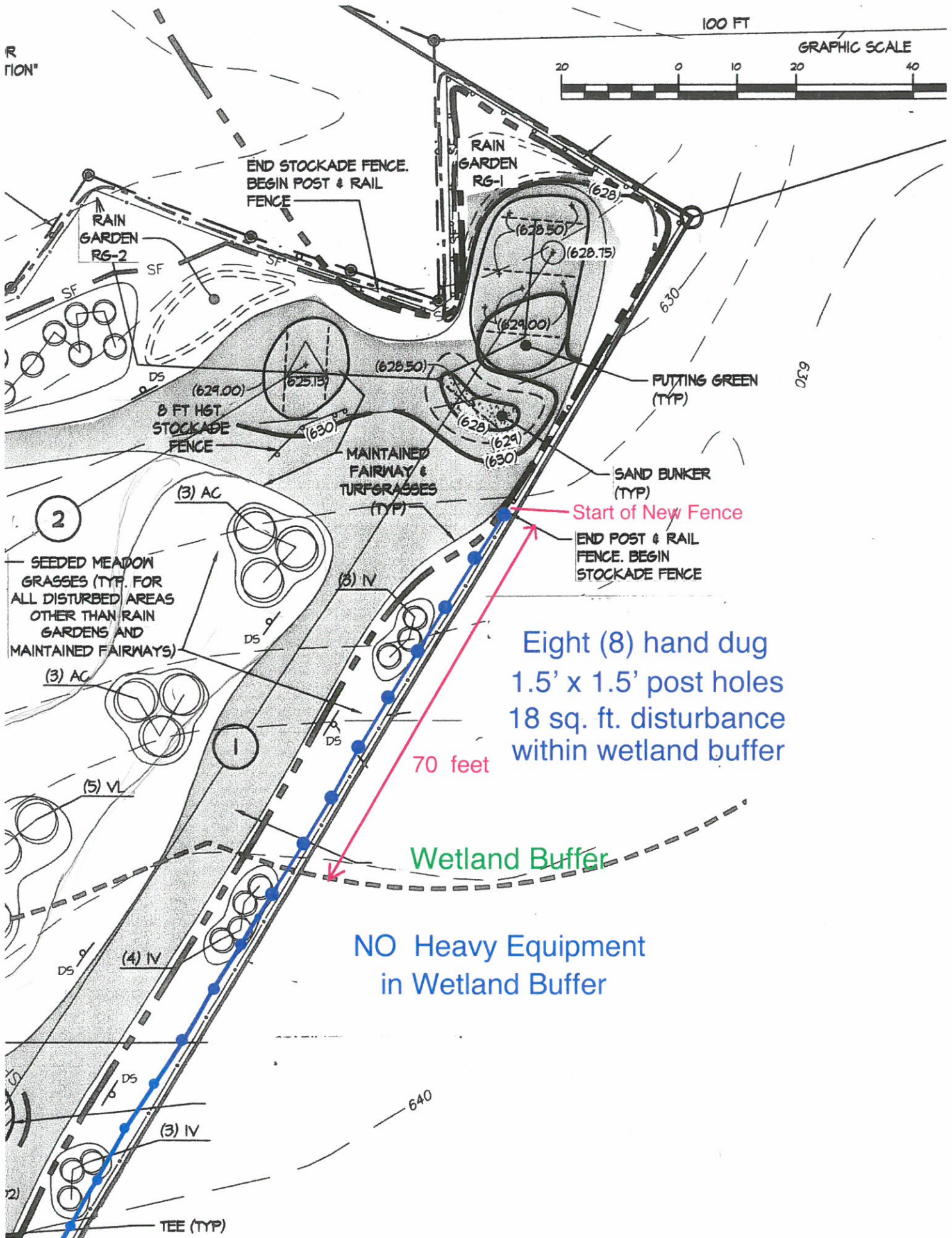
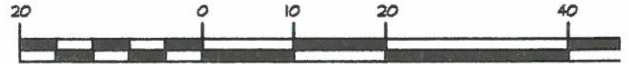


Part 1 / Question 7 [Critical Environmental Area]	No
Part 1 / Question 12a [National Register of Historic Places]	No
Part 1 / Question 12b [Archeological Sites]	Yes
Part 1 / Question 13a [Wetlands or Other Regulated Waterbodies]	Yes - Digital mapping information on local and federal wetlands and waterbodies is known to be incomplete. Refer to EAF Workbook.
Part 1 / Question 15 [Threatened or Endangered Animal]	Yes
Part 1 / Question 16 [100 Year Flood Plain]	No
Part 1 / Question 20 [Remediation Site]	No

R
TION"

100 FT

GRAPHIC SCALE







View from First Green



Start of Fence

Approx. Limit
Wetland Buffer



Start of Fence

Approx Limit
Wetland buffer

View from Street